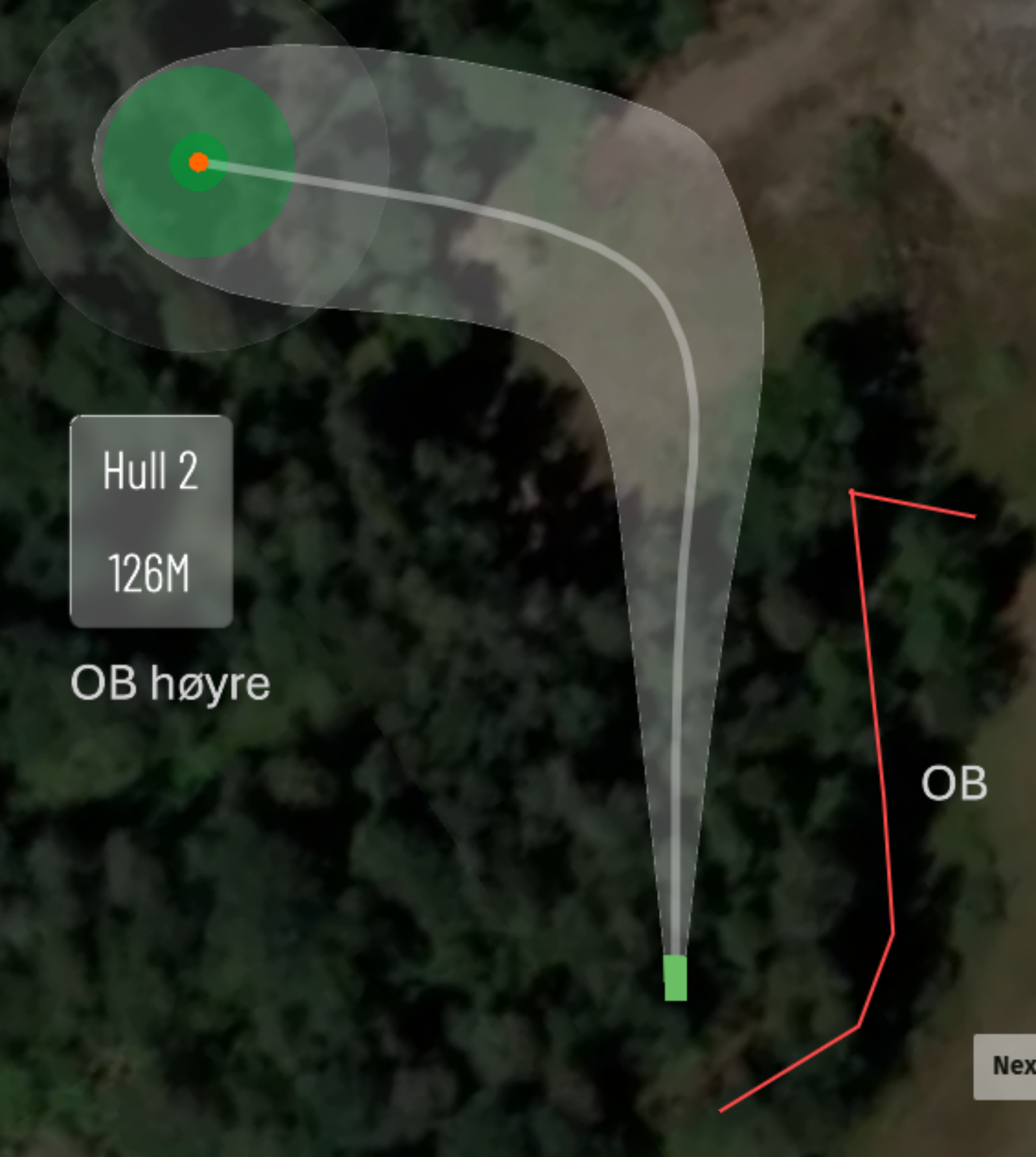




Hull 1
93 M

Mando venstre for treet.
OB til venstre på og over vei.
OB bekk.
Bom med mando gå til
Dropzone.

Click to add text



Hull 2
126M

OB høyre

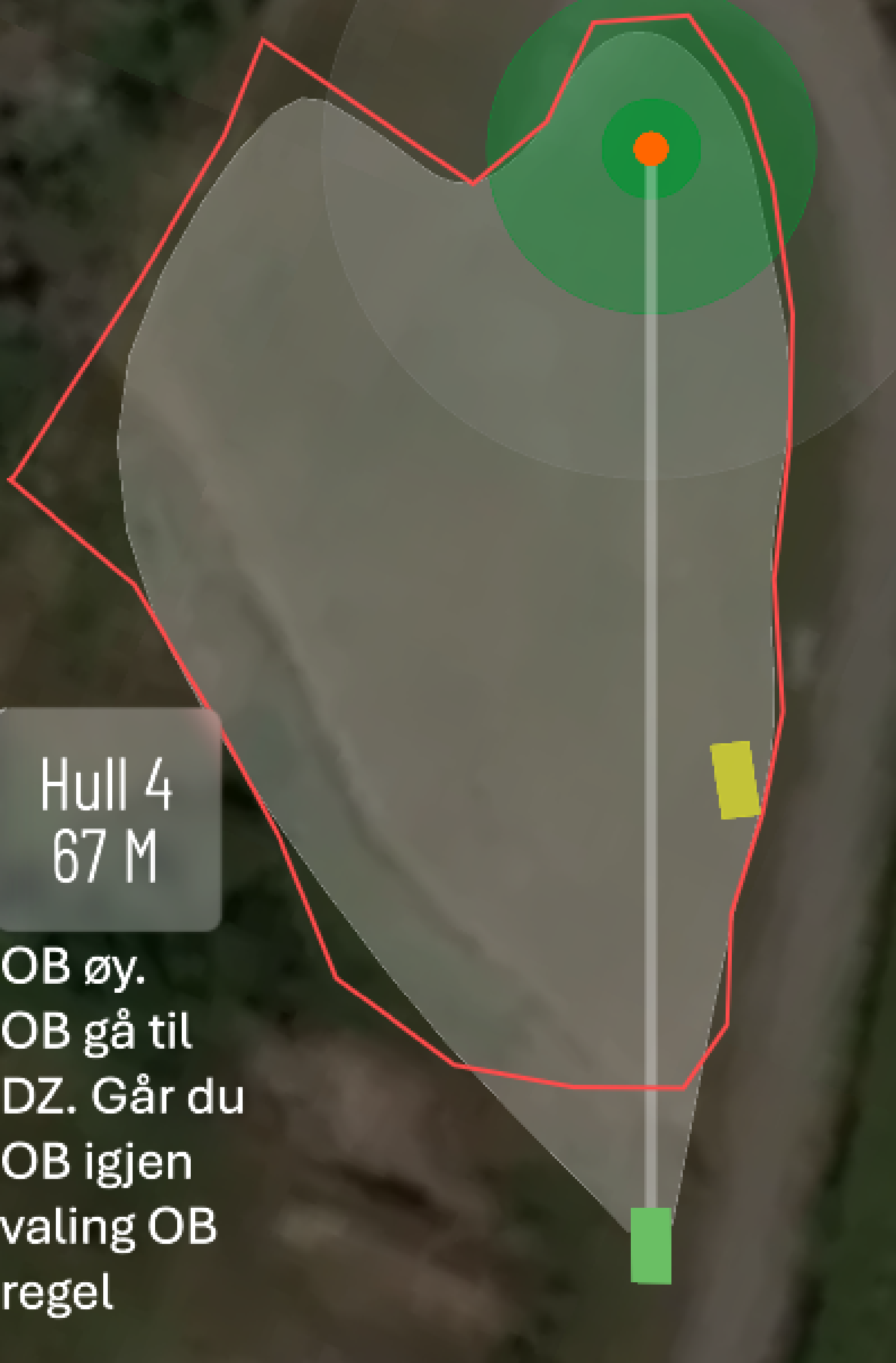
OB

Nex



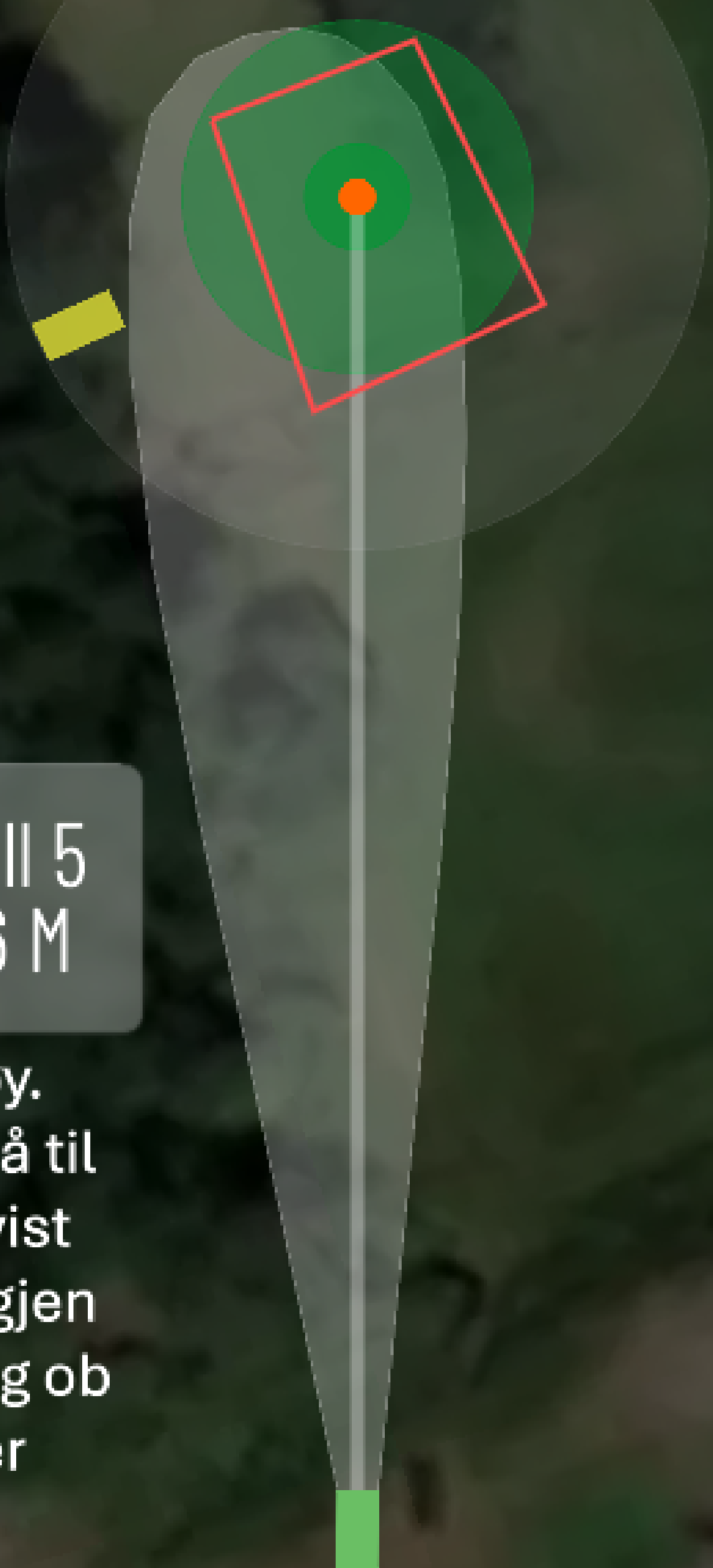
Hull 3
78 M

Ingen OB



Hull 4
67 M

OB øy.
OB gå til
DZ. Går du
OB igjen
valing OB
regel



hull 5
76 M

OB øy.
OB gå til
DZ. vist
OB igjen
vanlig ob
regler



Hull 6
63 M

OB vann i
bekk.

OB over all
steingjerde



Hull 7
91M

OB over vei.
komuniser med hull 8 utkast

PAR
5

175 meter
+2m

OB på jordene og over
voll.

Bom på første mando
= restee.

Bom på andre mando
= DZ.



OB

DZ

OB

OB

Hullsponsor

FRISBEE
SOR



Hull 9
120M

OB over vei.



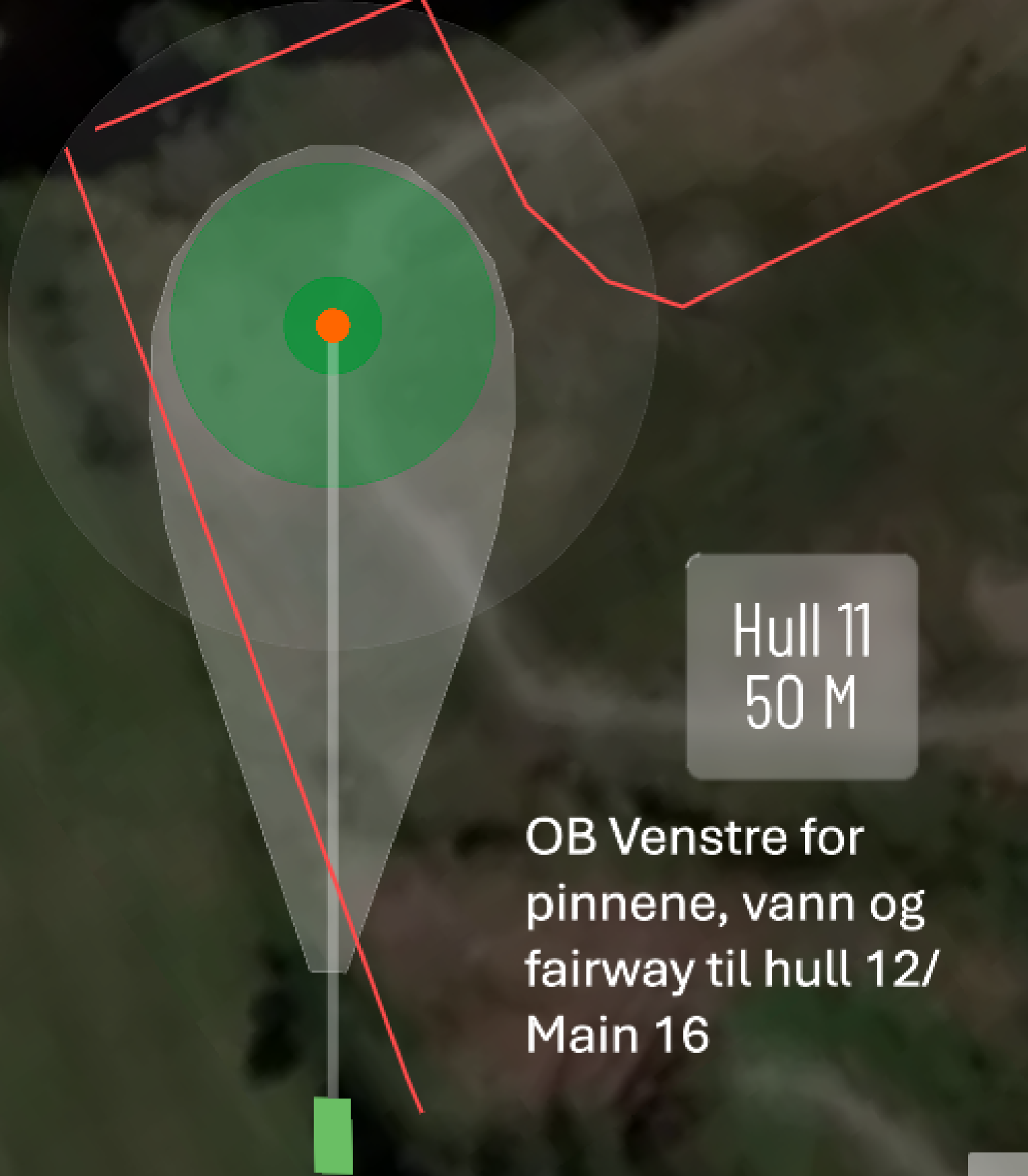


Hull 10
70 M

OB øy
Bom på øy gå til
DZ. OB igjen
vanlig OB regler


DZ





Hull 11
50 M

OB Venstre for
pinnene, vann og
fairway til hull 12/
Main 16



Hull 12
95 M

Ingen
Mando.
OB utfor OB
pinnene.
Aldri god =
Re tee.



DZ

Hull 13
76 M

OB utfor pinnene.
Aldri god = DZ

An aerial photograph of a site with a red polygon and a circular diagram. The red polygon is a large, irregular shape on the left side of the image. The circular diagram is on the right side, consisting of a large light green circle, a smaller dark green circle inside it, and a small orange dot in the center. A white line extends from the orange dot down to a small green rectangle at the bottom of the image. The background is a dark, textured surface, possibly a field or forest.

Hull 14
61 M

OB volleyball bane/Sand
Bekk er casual

Hull 15
46 M

OB elv




Hull 17
144M

OB venstre, på og
over vei. OB
skatepark og vann



Hull 18
42M

OB øy
bom på øy, gå til
DZ.
OB igjen vanlig
OB regler



Hull 16
61M

OB vei



6

7

5

8

4

11

10

12

3

9

2

13

smo

nsmoparken
beegolfba

14

46

1

18

15

17

Kons

16